



Baton Rouge Health District

BOUNDARY UPDATE

The **Baton Rouge Health District (Health District)** was established at the end of a two-year long planning effort involving healthcare and academic institutions, government and community partners, and the general public with a goal to define and implement actions that improve health and economic development in the community. The resulting master plan (named "[Treatment Plan: A Master Plan for the Baton Rouge Health District](#)") was adopted by the Metro Council as an amendment to the City/Parish comprehensive plan known as FuturEBR. The plan provided a framework for the sustainable redevelopment of the District Core where a majority of the healthcare anchors are located, while also promoting collaborative opportunities for the Health District partners around enhanced medical education and research, healthcare innovation, and emergency preparedness.

As the Health District enters its second year, there's opportunity to grow the boundaries of the District Core to bring additional partners into the fold. The following maps illustrate the proposed expansion, in relation to the existing boundaries of the Health District as defined in the 2015 master plan. While the new area does not have the benefit of specific land use and transportation recommendations illustrated in the master plan, the general principles around health-supporting built environment design will apply. It is envisioned that the additional area will be incorporated into future planning studies involving District partners, stakeholders, and neighbors following the official adoption of the new District boundary.

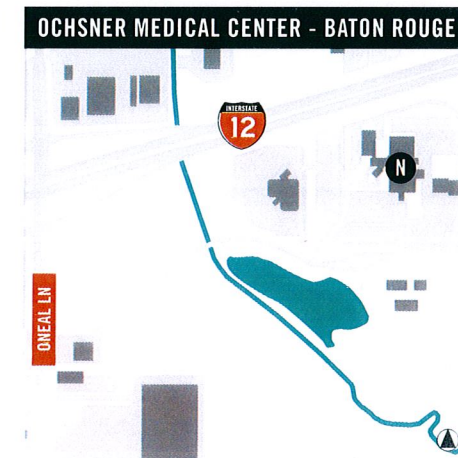
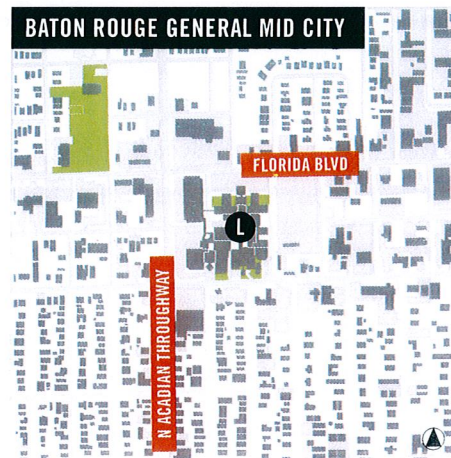
September 2018.



The Health District core is located in South Baton Rouge and is home to regional medical centers, university-affiliated research centers, and numerous clinics. Additionally, several significant Baton Rouge healthcare institutions are participating in collaborative programs for the Health District. The Health District network includes:

- A. Pennington Biomedical Research Center
- B. Baton Rouge Clinic
- C. LSU Medical Education and Innovation Center
- D. Franciscan Missionaries of Our Lady University (FranU)

- E. Our Lady of the Lake Regional Medical Center (LOL RMC)
- F. Mary Bird Perkins Cancer Center
- G. Our Lady of the Lake Children's Hospital
- H. Baton Rouge General Regional Medical Center, Bluebonnet Campus
- I. Ochsner Medical Center - Summa/Bluebonnet
- J. BlueCross BlueShield of Louisiana
- K. Ochsner Medical Center — The Grove
- L. Baton Rouge General, Mid City
- M. Woman's Hospital
- N. Ochsner Medical Center — Baton Rouge
- O. Our Lady of the Lake North Emergency Room





* UPDATED TO REFLECT CURRENT PLANS FOR STREETS ON THE NEW OUR LADY OF CHILDREN'S HOSPITAL (OLOLCH) CAMPUS CURRENTLY UNDER CONSTRUCTION

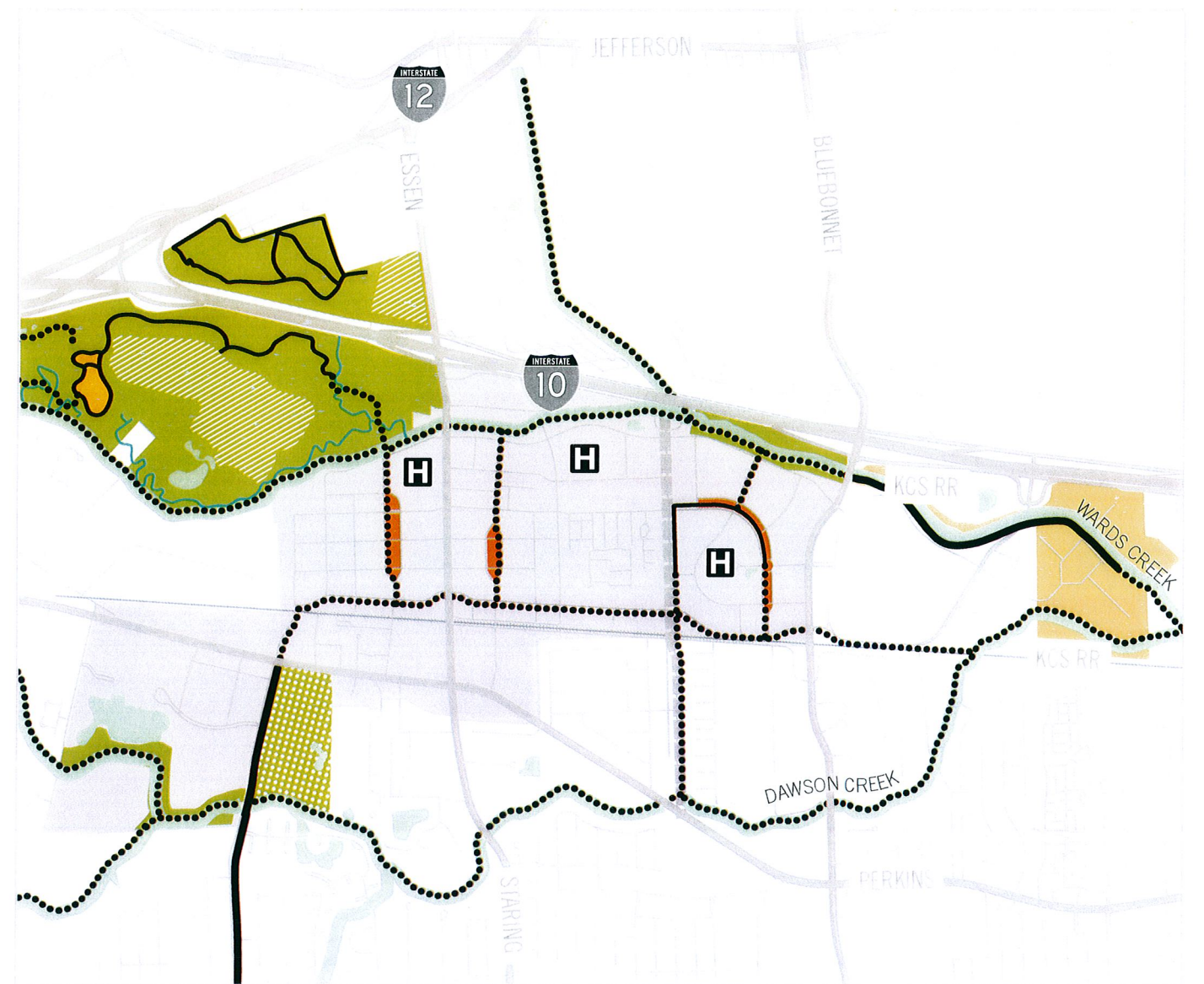
FUTURE MAJOR STREETS PLAN: ORGANIZATIONAL HIERARCHY



HIGHWAY	URBAN ARTERIALS	MAJOR STREETS	RAIL CROSSINGS
PROPOSED (A) I-10 frontage roads between Essen Ln. and Bluebonnet Blvd.	EXISTING Essen Ln. Bluebonnet Blvd. Perkins Rd.	EXISTING Picardy Ave. Kenilworth Pkwy. Mall of Louisiana Blvd.	EXISTING Essen Ln. (at grade) Bluebonnet Blvd. (underpass) One Perkins Pl. (at grade) - see K below
	PROPOSED (B) Midway Blvd. to frontage road (C) Midway Blvd. to Perkins Rd.	PROPOSED (D) Kenilworth-O'Donovan connection (E) Service road (Dijon) upgrade (F) Brittany Dr. extension to Perkins Rd. (G) Constantin Blvd to Midway Blvd (H) Constantin Blvd to Bluebonnet Blvd (I) Picardy Ave. rerouting to Mall of LA Blvd. (J) Picardy-Perkins Connector	PROPOSED (K) O'Donovan Dr. (underpass) replaces One Perkins Pl. at-grade crossing (L) Brittany Dr. (underpass) (M) Midway Blvd. (underpass)

2015 Master Plan Area
 2018 Health District Core Expansion

FUTURE LANDSCAPE FRAMEWORK PLAN



2015 Master Plan Area	Urban Forest	Existing Trail
2018 Health District Core Expansion	Active / Sports Park	Proposed Trail
	Agricultural Fields	Creek
	Botanical Gardens	Lake
	District Signature Park	Proposed Future Street Network





The Health District core is located in South Baton Rouge and is home to regional medical centers, university-affiliated research centers, and numerous clinics. Additionally, several significant Baton Rouge healthcare institutions are participating in collaborative programs for the Health District. The Health District network includes:

- A. Pennington Biomedical Research Center
- B. Baton Rouge Clinic
- C. LSU Medical Education and Innovation Center
- D. Franciscan Missionaries of Our Lady University (FranU)

- E. Our Lady of the Lake Regional Medical Center (LOL RMC)
- F. Mary Bird Perkins Cancer Center
- G. Our Lady of the Lake Children's Hospital
- H. Baton Rouge General Regional Medical Center, Bluebonnet Campus
- I. Ochsner Medical Center - Summa/Bluebonnet
- J. BlueCross BlueShield of Louisiana
- K. Ochsner Medical Center — The Grove
- L. Baton Rouge General, Mid City
- M. Woman's Hospital
- N. Ochsner Medical Center — Baton Rouge
- O. Our Lady of the Lake North Emergency Room

